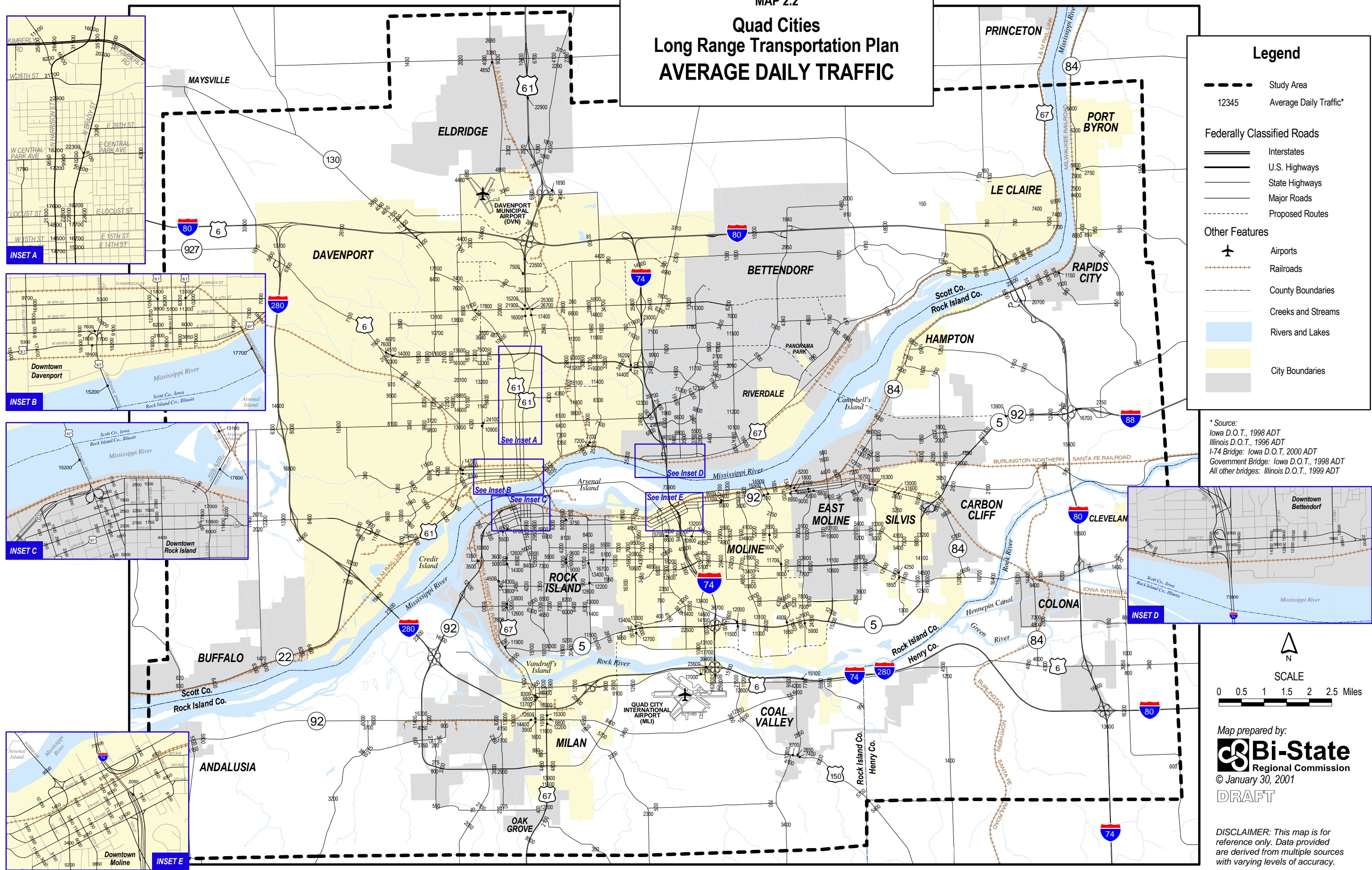


MAP 2.2 Quad Cities Long Range Transportation Plan AVERAGE DAILY TRAFFIC



Legend

- Study Area
- 12345 Average Daily Traffic*

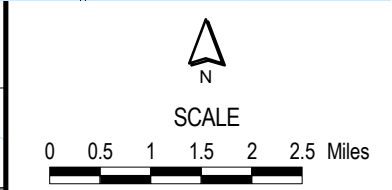
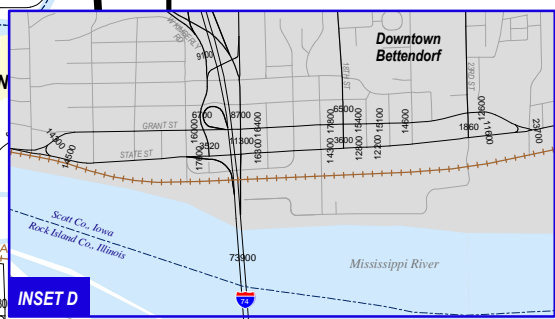
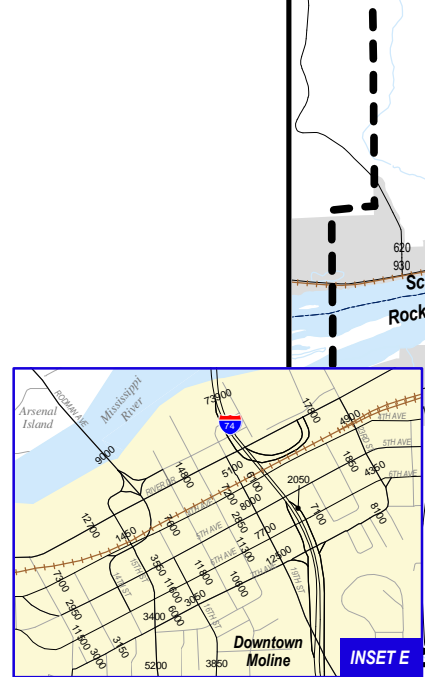
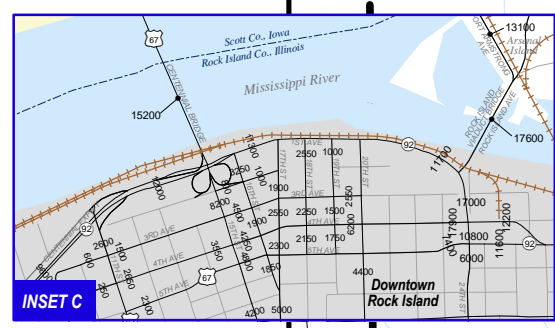
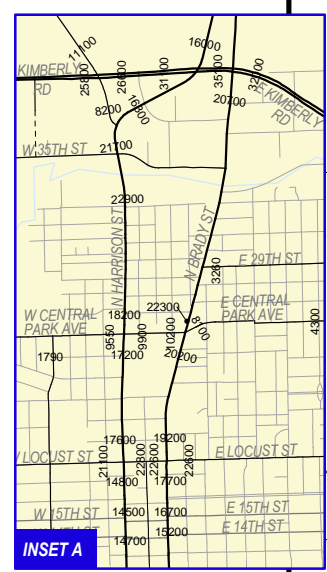
Federally Classified Roads

- Interstates
- U.S. Highways
- State Highways
- Major Roads
- Proposed Routes

Other Features

- Airports
- Railroads
- County Boundaries
- Creeks and Streams
- Rivers and Lakes
- City Boundaries

* Source:
Iowa D.O.T., 1998 ADT
Illinois D.O.T., 1996 ADT
I-74 Bridge: Iowa D.O.T., 2000 ADT
Government Bridge: Iowa D.O.T., 1998 ADT
All other bridges: Illinois D.O.T., 1999 ADT



Map prepared by:
Bi-State
Regional Commission
© January 30, 2001
DRAFT

DISCLAIMER: This map is for reference only. Data provided are derived from multiple sources with varying levels of accuracy.